

**DISTANCE:** 1.5 km  
**ESTIMATE WALKING TIME:** 20 Minutes  
**DIFFICULTY LEVEL:** Easy  
**TERRAIN:** Gravel, boardwalks, bridge  
**TRAIL HEAD (WAYPOINT):** N 45° 04.755'  
 W 064° 29.494'



**DISTANCE:** 2 km  
**ESTIMATE WALKING TIME:** 30 Minutes  
**DIFFICULTY LEVEL:** Moderate  
**TERRAIN:** Hilly, grass, bridges  
**TRAIL HEAD (WAYPOINT):** N 45° 04.036'  
 W 065° 28.575'



**DISTANCE:** 1.5Km  
**ESTIMATE WALKING TIME:** 20 Minutes  
**DIFFICULTY LEVEL:** Moderate  
**TERRAIN:** Hills, grass and gravel  
**TRAIL HEAD (WAYPOINT):** N 45° 04.458'  
 W 064° 30.883'



**DISTANCE:** 1.37km  
**ESTIMATE WALKING TIME:** 20 Minutes  
**DIFFICULTY LEVEL:** Moderate  
**TERRAIN:** Grass, gravel  
**TRAIL HEAD (WAYPOINT):** N 45° 04.615'  
 W 64° 32.476'









# TOWN OF KENTVILLE TRAIL SYSTEM



KENTVILLE  


[WWW.KENTVILLE.CA](http://WWW.KENTVILLE.CA)

## MAP LEGEND

-  Trail
-  Highways
-  Roads
-  Trail Entrance
-  Landmark
-  Major Town
-  Easy Walking
-  Moderate Walking

**Kentville Parks & Recreation**  
 354 Main Street  
 Kentville, Nova Scotia  
 B4N 1K6

Phone: 902.679-2540  
 Fax: 902-679-2375  
[www.kentville.ca](http://www.kentville.ca)  
[activeliving@kentville.ca](mailto:activeliving@kentville.ca)





**RAIL LINE TRAIL (RLT)**  
**DISTANCE:** 7Km  
**ESTIMATE WALKING TIME:** 60 min.  
**DIFFICULTY LEVEL:** Easy  
**TERRAIN:** Flat, gravel, asphalt  
**EAST ENTRANCE (WAYPOINT):**  
 N 450 04.370 W 0640 28.641

**GEOCACHING IN THE TOWN OF KENTVILLE**

Geocaching is a high-tech treasure hunting game played throughout the world by adventure seekers equipped with GPS devices. The basic idea is to locate hidden containers, called geocaches. The Town of Kentville is a geocaching friendly town and encourage families to participate in this fun activity.

If you would like further information for cache sites please refer to the Maritime Geocaching Association for further details. [www.maritimegeocaching.com](http://www.maritimegeocaching.com)

To help you get started a cache can be found at:  
 Quack Quack: N 450 04.694' W 0640 29.481'

 Kentville Parks and Recreation  
 Town of Kentville  
 Lay Tracks on Kentville Trails